

Baseline Photograph


This image provides landscape and visual context only

Part 1 of 1



Extent of 53.5° planar panorama

Extent of 53.5° planar panorama



Cumulative Wireline View

This cylindrical projection panorama has been captured, prepared and presented in accordance with the guidance set out in the Scottish Natural Heritage 2017 guidance 'Visual Representation of Wind Farms'.

- Proposed Turbines
- Existing Turbines
- Permitted Turbines
- In-Planning Turbines
- To Be Removed (Bellacorrick Turbines)



National Grid Coordinate (ITM)
 Easting: 505041
 Northing: 821240
 Elevation: 80.5 m

Horizontal Field of View: 90° (cylindrical projection)
 Principal Distance: 522 mm
 Turbine Tip Height: 200m
 Turbine Hub Height: 121m
 Turbine Rotor Diameter: 158m

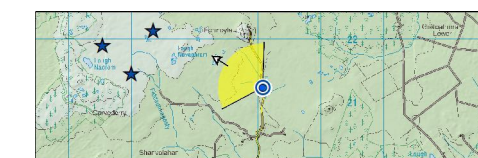
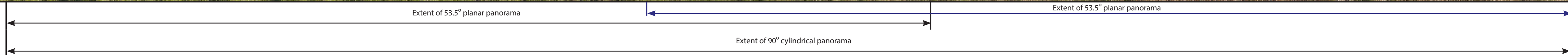
Date and Time: 06/11/2020 13:37
 Camera: Canon 5D Mark II
 Lens: Fixed 50mm
 Camera Height: 1.7m (AGL)

Direction (clockwise from Grid N): 302°
 Distance to Nearest Visible Turbine: 1.9 km
 Nearest Turbine: 16



Contextual Photomontage

Part 1 of 1



National Grid Coordinate (ITM)
 Easting: 505041
 Northing: 821240
 Elevation: 80.5 m

Horizontal Field of View: 120° (cylindrical projection)
 Turbine Tip Height: 200m
 Turbine Hub Height: 121m
 Turbine Rotor Diameter: 158m

Date and Time: 06/11/2020 13:37
 Camera: Canon 5D Mark II
 Lens: Fixed 50mm
 Camera Height: 1.7m (AGL)


Direction (clockwise from Grid N): 302°
 Distance to Nearest Visible Turbine: 1.9 km
 Nearest Turbine:

16



Wireline Model

Part 1 of 2



View flat at a comfortable arm's length

This planar projection panoramic model has been prepared and presented in accordance with the guidance set out in the Scottish Natural Heritage 2017 guidance 'Visual Representation of Wind Farms'.

- Proposed Turbines
- Existing Turbines
- Permitted Turbines
- In-Planning Turbines
- To Be Removed (Bellacorrick Turbines)



National Grid Coordinate (ITM)
 Easting: 505041
 Northing: 821240
 Elevation: 80.5 m

Horizontal Field of View: 53.5 ° (planar projection)
 Principal Distance: 812.5 mm
 Paper size: (half A1) 841 x 297 mm
 Correct printed image size: 820 x 260 mm

Date and Time: 06/11/2020 13:37
 Camera: Canon 5D Mark II
 Lens: Fixed 50mm
 Camera Height: 1.7m (AGL)

Direction (clockwise from Grid N): 284 °
 Distance to Nearest Visible Turbine: 1.9 km
 Nearest Turbine: 16



Photomontage

Part 1 of 2



View flat at a comfortable arm's length

This planar projection panorama has been captured, prepared and presented in accordance with the guidance set out in the Scottish Natural Heritage 2017 guidance 'Visual Representation of Wind Farms'.



National Grid Coordinate (ITM)
 Easting: 505041
 Northing: 821240
 Elevation: 80.5 m

Horizontal Field of View: 53.5 ° (planar projection)
 Principal Distance: 812.5 mm
 Paper size: (half A1) 841 x 297 mm
 Correct printed image size: 820 x 260 mm


Date and Time: 06/11/2020 13:37
 Camera: Canon 5D Mark II
 Lens: Fixed 50mm
 Camera Height: 1.7m (AGL)

Direction (clockwise from Grid N): 284 °
 Distance to Nearest Visible Turbine: 1.9 km
 Nearest Turbine: 16



Wireline Model

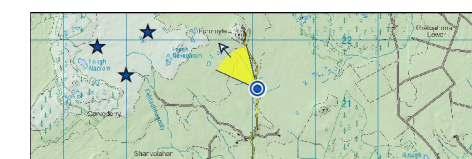
Part 2 of 2



View flat at a comfortable arm's length

This planar projection panoramic model has been prepared and presented in accordance with the guidance set out in the Scottish Natural Heritage 2017 guidance 'Visual Representation of Wind Farms'.

- Proposed Turbines
- Existing Turbines
- Permitted Turbines
- In-Planning Turbines
- To Be Removed (Bellacorrick Turbines)



National Grid Coordinate (ITM)
 Easting: 505041
 Northing: 821240
 Elevation: 80.5 m

Horizontal Field of View: 53.5 ° (planar projection)
 Principal Distance: 812.5 mm
 Paper size: (half A1) 841 x 297 mm
 Correct printed image size: 820 x 260 mm

Date and Time: 06/11/2020 13:37
 Camera: Canon 5D Mark II
 Lens: Fixed 50mm
 Camera Height: 1.7m (AGL)

Direction (clockwise from Grid N): 320 °
 Distance to Nearest Visible Turbine: 1.9 km
 Nearest Turbine: 16



Photomontage

Part 2 of 2



View flat at a comfortable arm's length

This planar projection panorama has been captured, prepared and presented in accordance with the guidance set out in the Scottish Natural Heritage 2017 guidance 'Visual Representation of Wind Farms'.



National Grid Coordinate (ITM)
 Easting: 505041
 Northing: 821240
 Elevation: 80.5 m

Horizontal Field of View: 53.5 ° (planar projection)
 Principal Distance: 812.5 mm
 Paper size: (half A1) 841 x 297 mm
 Correct printed image size: 820 x 260 mm

Date and Time: 06/11/2020 13:37
 Camera: Canon 5D Mark II
 Lens: Fixed 50mm
 Camera Height: 1.7m (AGL)

Direction (clockwise from Grid N): 320 °
 Distance to Nearest Visible Turbine: 1.9 km
 Nearest Turbine: 16

